

# Ogbakor IKwerre Picnic 2018

**OGBAKOR IKWERRE**

**(BALTIMORE-WASHINGTON METROPOLITAN AREA CHAPTER)**

Invites you to their annual picnic at the

## North Laurel Community Center

Picnic Area



9411 Whiskey Bottom Rd  
Laurel, MD 20723

**DATE: Saturday, JULY 28, 2018**

**TIME: 11:00 AM UNTIL 8:00 PM**

Lots and lots of foods, drinks, games, and fun




Bring your whole family and friends and lets all spend sometime together  
And have some fun under the sun

For more information call Chuks at 240-462-3502 Or Donald at 301-257-9702

Please see directions to the venue on the back of this page


**Directions to North Laurel Community Center  
(9411 Whiskey Bottom Rd Laurel, MD 20723)**

**Direction from Silver Spring Area:**


- Start out going north on US-29 N/Georgia Ave toward Colesville Rd/US-29 S.
1. Take the 1st right onto Colesville Rd/US-29 N.  
If you are on Georgia Ave and reach Fidler Ln you've gone a little too far  
Then 1.43 miles
  2. Merge onto I-495 E/Capital Beltway E toward College Park.  
Then 3.23 miles
  3. Merge onto I-95 N via EXIT 27 toward Baltimore/New York.  
Then 9.24 miles
  4. Merge onto MD-216 E via EXIT 35A toward Laurel.  
Then 0.85 miles
  5. Merge onto Stephens Rd. Pass through 1 roundabout.  
Then 0.78 miles
  6. Stay straight to go onto Whiskey Bottom Rd. Pass through 1 roundabout.  
Then 0.85 miles
  7.  9411 Whiskey Bottom Rd, Laurel, MD 20723-1329, 9411 WHISKEY BOTTOM RD.

If you reach Homestretch Ct you've gone a little too far

**Direction from Baltimore:**

- Then 0.70 miles
2. Merge onto I-95 S via the exit on the left toward Washington.  
Then 14.49 miles
3. Merge onto MD-32 E/Patuxent Fwy E via EXIT 38A toward Fort Meade.  
Then 1.70 miles
4. Take the US-1 S exit, EXIT 12B, toward Laurel.  
Then 0.43 miles
5. Turn right onto Washington Blvd N/US-1 S.  
Then 1.73 miles
6. Turn right onto Whiskey Bottom Rd.  
• Whiskey Bottom Rd is 0.1 miles past Ruth Ave  
Then 0.25 miles
7.  9411 Whiskey Bottom Rd, Laurel, MD 20723-1329, 9411 WHISKEY BOTTOM RD.

**FROM GREENBELT, UPPER MALBORO, WALDORF, ETC**

1. Merge onto I-95 N/I-495 N/Capital Beltway N toward Baltimore/College Park.
2. Take the Baltimore Washington Pkwy exit, EXIT 22A, toward Baltimore/BWI.
3. Then 0.40 miles
4. Merge onto MD-295 N/Baltimore Washington Pkwy N.
5. Then 4.74 miles
6. Merge onto MD-197/Laurel Bowie Rd toward Laurel.
7. Then 3.33 miles
8. Turn left onto MD-198/Fort Meade Rd.
9. MD-198 is 0.1 miles past Morris Dr.
10. If you are on Irving St and reach Dell Pl you've gone a little too far
11. Then 0.36 miles
12. Turn right onto 2nd St/US-1 N. Continue to follow US-1 N.
13. Then 1.52 miles
14. Turn left onto Whiskey Bottom Rd.
15. Then 0.25 miles
16.  9411 Whiskey Bottom Rd, Laurel, MD 20723-1329, 9411 WHISKEY BOTTOM RD.

For more information call Chuks at 240-462-3502 Or Donald at 301-257-9702